

**NOTICE OF PUBLIC MEETING OF
SEWARD COUNTY BOARD OF COMMISSIONERS
TUESDAY, APRIL 21, 2026**

Notice is hereby given that a meeting of the Seward County Board of Commissioners will be held at 9:00 a.m. on Tuesday, April 21, 2026 in the County Board Meeting Room, Room 303 on the 3rd Floor of the of the Seward County Courthouse in Seward, Nebraska. The meeting is open to the public. The agenda for the meeting is kept continuously current and is available for public inspection at the office of the County Clerk in the Seward County courthouse, Seward, Nebraska.

Brandy Johnson, Seward County Clerk

This is an Open Meeting of the Seward County Commissioners. Seward County abides by the Nebraska Open Meetings Act in conducting business. A copy of the Nebraska Open Meetings Act is displayed on the back wall of this meeting room as required by law. Presenters shall state their name for the Clerk's record and are asked to limit remarks to five minutes. All remarks shall be directed to the Chair who shall determine by whom any appropriate response shall be made. Seward County reserves the right to adjust the order of items on this Agenda if necessary and may elect to take action on any of the items listed.

Known items on the agenda for Board of Commissioners on April 21, 2026 are as follows:

9:00 a.m.

1. Convene and announce Open Meetings Law
2. Pledge of Allegiance
3. Discuss/Action - Approve minutes of April 14, 2026
4. Discuss/Action – Claims through April 10, 2026
5. Consent Agenda:
 - a) Sheriff Fee & Mileage Reports for February 2026 - \$1,316.00 and \$807.20
 - b) Utility Permit for Windstream Nebraska to Bore Fiber Optic on Rokeby Road from the West side of Cordova to 476th Road

Other Business Matters to Address When Time Allows

6. Discuss/Action – Public/Organizations/Officials
7. Commissioner Reports
8. Discuss/Action – Amendment to Aging Advisory Board Bylaws
9. Discuss/Action – Update on Daughters of American Revolution Abandoned Cemetery Inventory and Next Steps
10. Discuss/Action – Executive Session - Personnel
11. Discuss/Action – Agenda for April 28, 2026

9:15 a.m. Discuss/Action – Elaine Menzel/Nebraska Association of County Officials (NACO) – Update on NACO events and happenings

9:30 a.m. Discuss/Action – Open Bids for Used Motor Grader

9:40 a.m. Discuss/Action – Carrie Sermeno/Seward District Court Problem Solving Court – Application for Use of Opioid Funds to Attend Rise26 Treatment Court Conference

- 9:45 a.m.** Discuss/Action – Carol Albrecht – Request Use of Courthouse Lawn to Hold Farmers Market
- 9:50 a.m.** Discuss/Action – Authorize Chair to sign Geo-Commissioners Renewal Contract for Maintenance Services for E911
- 10:00 a.m.** Discuss/Action – Authorize Chair to Sign Equipment Rental Agreement with Hartman Construction Co., LLC for a Smooth Drum Roller for Road Dept.
- 10:05 a.m.** Discuss/Action – Point C Insurance Renewal for the 2026 – 2027 Year Plan
- 10:15 a.m.** Discuss/Action – Executive Session - Personnel

ABOVE AGENDA IS OPEN UNTIL 24 HOURS PRIOR TO THE MEETING AND IS SUBJECT TO CHANGE TO INCLUDE EMERGENCY ITEMS. THE OFFICIAL AGENDA IS KEPT AT THE SEWARD COUNTY CLERK'S OFFICE. PLEASE CONTACT THEM AT 402-643-2883 FOR ANY QUESTIONS PERTAINING TO THE AGENDA AS LISTED ABOVE.

[Seward County Government Home Page](#)
Posted 04/20/2026

Seward County Clerk

Seward County Clerk
P.O. Box 190
Seward, Nebraska 68434
Phone 402-643-2883
Fax 402-643-2228

April 21, 2026

I, BRANDY JOHNSON, SEWARD COUNTY CLERK, DO HEREBY CERTIFY THAT THE FOLLOWING AMOUNTS HAVE BEEN ALLOWED BY THE SEWARD COUNTY COMMISSIONERS AND THEY HAVE AUTHORIZED PAYMENT OF SAME FROM THE IMPREST FUND.

THE FOLLOWING AMOUNTS BY FUND ARE CERTIFIED AS NEEDED FOR THE MONTH OF:

April 21, 2026

			TRANSFER	REG. MTHLY AMT	TOTAL
GENERAL FUND 100				\$84,390.26	\$84,390.26
ROAD FUND 300				\$77,747.82	\$77,747.82
ROAD BUYBACK FUND 650				\$0.00	\$0.00
SPECIAL ROAD FUND 700				\$2,343.09	\$2,343.09
DEBT SERVICE FUND - JUSTICE CENTER 900				\$0.00	\$0.00
SINKING FUND 0950				\$0.00	\$0.00
VISITORS PROMOTION FUND 990				\$0.00	\$0.00
VISITORS IMPROVEMENT FUND 995				\$0.00	\$0.00
ASSESSOR REAPPRAISAL 1100				\$0.00	\$0.00
REGISTER OF DEEDS FUND 1150				\$0.00	\$0.00
HEALTH CLAIM FUND 1250				\$0.00	\$0.00
VETERANS AID FUND 1900				\$0.00	\$0.00
AGING SERVICE FUND 2250				\$0.00	\$0.00
DRUG LAW ENFORCE FUND 2360				\$0.00	\$0.00
PROBLEM SOLVING COURT 2390				\$0.00	\$0.00
CO ATTY FED DRUG LAW ENF FUND 2410				\$0.00	\$0.00
CO ATTY TREASURY FUND 2411				\$0.00	\$0.00
TREASURY FUNDS (SHERIFF DRUG) 2412				\$0.00	\$0.00
JUSTICE FUNDS 2414				\$0.00	\$0.00
HOUSE ARREST FUND 2435				\$0.00	\$0.00
ATTORNEY GRANT FUND 2500				\$370.00	\$370.00
EMERGENCY MGR GRANT FUND 2501				\$1,920.41	\$1,920.41
E911 GRANT FUND 2502				\$0.00	\$0.00
ROAD GRANT FUND 2503				\$0.00	\$0.00
MISC GRANT FUND 2504				\$0.00	\$0.00
AMERICAN RELIEF FUND 2580				\$300,000.00	\$300,000.00
INHERITANCE TAX FUND 2700				\$1,115.99	\$1,115.99
E911 FUND 2910				\$2,875.13	\$2,875.13
911 WIRELESS SERVICE 2913				\$0.00	\$0.00
911 WIRELESS SERVICE 2914				\$5,536.71	\$5,536.71
COMMISSARY FUND 2965				\$4,350.83	\$4,350.83
			\$0.00	\$480,650.24	<u>\$480,650.24</u>
TOTAL IMPREST FUND					

Dated this _____ day of _____, 20____.

BRANDY JOHNSON

(SEAL)

Seward
County Clerk

Seward County Clerk
P.O. Box 190
Seward, NE 68434
Phone 402-643-2883
Fax 402-643-2228

April 21, 2026

24-Mar-26

ALLOWED BY THE SEWARD COUNTY COMMISSIONERS AND THEY HAVE AUTHORIZED PAYMENT OF SAME FROM THE IMPREST FUND.

THE FOLLOWING AMOUNTS BY FUND ARE CERTIFIED AS NEEDED FOR THE MONTH OF:

April 21, 2026

			REG. MTHLY AMT	TOTAL
GENERAL FUND 100			\$277,718.58	\$277,718.58
ROAD FUND 300			\$61,275.50	\$61,275.50
ROAD BUYBACK FUND 650			\$0.00	\$0.00
SPECIAL ROAD FUND 700			\$0.00	\$0.00
DEBT SERVICE FUND - JUSTICE CENTER 90			\$0.00	\$0.00
SINKING FUND 950			\$0.00	\$0.00
VISITORS PROMOTION FUND 990			\$0.00	\$0.00
VISITORS IMPROVEMENT FUND 995			\$0.00	\$0.00
ASSESSOR REAPPRAISAL FUND 1100			\$0.00	\$0.00
REGISTER OF DEEDS FUND 1150			\$0.00	\$0.00
HEALTH CLAIM FUND 1250			\$0.00	\$0.00
VETERANS AID FUND 1900			\$0.00	\$0.00
AGING SERVICE FUND 2250			\$2,540.09	\$2,540.09
DRUG LAW ENFORCE FUND 2360			\$0.00	\$0.00
PROBLEM SOLVING COURT 2390			\$0.00	\$0.00
CO ATTY FED DRUG LAW ENF FUND 2410			\$0.00	\$0.00
CO ATTY TREASURY FUND 2411			\$0.00	\$0.00
SHERIFF FED DRUG LAW ENF FUND 2412			\$0.00	\$0.00
SHERIFF FED DRUG ENFORCE FUND 2414			\$0.00	\$0.00
HOUSE ARREST FUND 2435			\$0.00	\$0.00
ATTORNEY GRANT FUND 2500			\$2,724.68	\$2,724.68
EMERGENCY MGR GRANT FUND 2501			\$0.00	\$0.00
E911 GRANT FUND 2502			\$0.00	\$0.00
ROAD GRANT FUND 2503			\$0.00	\$0.00
MISC GRANT FUND 2504			\$1,083.60	\$1,083.60
AMERICAN RELIEF FUND 2580			\$0.00	\$0.00
INHERITANCE TAX FUND 2700			\$0.00	\$0.00
E911 FUND 2910			\$26,731.44	\$26,731.44
911 WIRELESS SERVICE 2913			\$0.00	\$0.00
911 WIRELESS SERVICE 2914			\$0.00	\$0.00
COMMISSARY FUND 2965			\$0.00	\$0.00
TOTAL PERSONNEL IMPREST FUND			\$372,073.89	\$372,073.89

Dated this _____ day of _____, 20____.

BRANDY JOHNSON
SEWARD COUNTY CLERK

(SEAL)

**OFFICE OF THE SHERIFF
SEWARD COUNTY
Michael G. Vance, Sheriff**

261 South 8th Street
Seward, NE 68434

Phone: (402) 643-2359
Fax: (402) 643-4852

February, 2026
FEE REPORT (CIVIL & STATE)
\$ 1316.00


ORIGINAL


I hereby certify that the within report of FEES earned by the Sheriff of Seward County, Nebraska for the month, year and dollar amount listed above has turned over to the Treasurer of Seward County, Nebraska.

Dated this 16th day of April, 2026

Michael G. Vance
Seward County Sheriff


Sergeant Jordan Legband
Deputy Sheriff


ATTEST
Notary or Seward County Clerk



By:
Sergeant Jordan Legband
Civil Process/Warrants
Deputy Sheriff

Date Served:	Court & Writ:	Plaintiff	Defendant	Court:	Case #:	State Fee:	Civil Fee:
02/01/2026	Subpoena	UNITED STATES OF AMERICA	NOLDE, BRYCE ANTHONY	DISTRICT	8:24CR23	\$0.00	\$6.00
02/02/2026	Sentence & Judgement	STATE OF NEBRASKA/SEWARD COUNTY	GALATI, MICHAEL DAVID	DISTRICT	CR25-38	\$18.00	\$0.00
02/02/2026	Sentence & Judgement	STATE OF NEBRASKA/SEWARD COUNTY	JAIZAN, ARSALAN	DISTRICT	CR25-81	\$18.00	\$0.00
02/02/2026	Sentence & Judgement	STATE OF NEBRASKA/SEWARD COUNTY	VIETH, TAMRA JEAN	DISTRICT	CR25-61	\$18.00	\$0.00
02/02/2026	Sentence & Judgement	STATE OF NEBRASKA/SEWARD COUNTY	VIETH, TAMRA JEAN	DISTRICT	CR25-60	\$18.00	\$0.00
02/02/2026	Sentence & Judgement	STATE OF NEBRASKA/SEWARD COUNTY	VIETH, TAMRA JEAN	DISTRICT	CR25-56	\$18.00	\$0.00
02/02/2026	Arrest Warrant	STATE OF NEBRASKA/SEWARD COUNTY	BRANDT, EVAN GRANT	COUNTY	CR26-6	\$8.00	\$0.00
02/02/2026	Subpoena	STATE OF NEBRASKA/SEWARD COUNTY	KINDT, CASEY JONES	DISTRICT	CR25-27	\$18.00	\$0.00
02/02/2026	Summons	CREDIT MANAGEMENT SERVICES, INC.	WELCH, DENISE LYNN	COUNTY	CI26-28	\$0.00	\$18.00
02/03/2026	Bench Warrant	STATE OF NEBRASKA/SEWARD COUNTY	KEY, JERRY MURRAY	DISTRICT	CI19-67	\$0.00	\$8.00
02/04/2026	Sentence & Judgement	STATE OF NEBRASKA/SEWARD COUNTY	CAST, JASON LOUIS	DISTRICT	CR25-46	\$18.00	\$0.00
02/04/2026	Bench Warrant	STATE OF NEBRASKA/SEWARD COUNTY	SWEENEY, SIMON LEON	COUNTY	CR24-393	\$8.00	\$0.00
02/04/2026	Bench Warrant	STATE OF NEBRASKA/SEWARD COUNTY	SWEENEY, SIMON LEON	COUNTY	CR25-211	\$8.00	\$0.00
02/04/2026	Bench Warrant	STATE OF NEBRASKA/SEWARD COUNTY	SWEENEY, SIMON LEON	COUNTY	CR24-436	\$8.00	\$0.00
02/05/2026	Subpoena	STATE/ LANCASTER CO	GANN, ANTHONY	DISTRICT	CR24-543	\$0.00	\$18.00
02/05/2026	Bench Warrant	STATE OF NEBRASKA/SEWARD COUNTY	MILLER, SHELBY LAMONT	DISTRICT	CR25-70	\$8.00	\$0.00
02/05/2026	Notice	PROFESSIONAL CHOICE RECOVERY, INC	FREEMAN, ROBERT N	COUNTY	CI15-7184	\$0.00	\$18.00
02/05/2026	Summons	CREDIT MANAGEMENT SERVICES, INC.	BRETTMANN, PAMELA E	COUNTY	CI26-32	\$0.00	\$18.00
02/05/2026	Summons	HABERMAN, KYLE L, JR	HABERMAN, TRISHA M.	DISTRICT	CI16-3549	\$0.00	\$18.00
02/06/2026	Execution	GENERAL COLLECTION CO	BURIANEK, BRADLEY	COUNTY	CI13-9	\$0.00	\$18.00
02/06/2026	Arrest Warrant	STATE OF NEBRASKA/SEWARD COUNTY	PEREZ AVILA, RENE ALEXANDER	DISTRICT	CR23-57	\$8.00	\$0.00
02/06/2026	Summons	THURBER, SAMANTHA RAY	THURBER, MATTHEW ADAM	DISTRICT	CI26-9	\$0.00	\$18.00
02/06/2026	Summons	STATE/ LANCASTER CO	REGNIER, JON T	COUNTY	JV26-43	\$0.00	\$18.00
02/06/2026	Summons	FLASKA, RICKY ALLEN	BROWN, JAMES T	COUNTY	CI25-542	\$0.00	\$18.00
02/06/2026	Summons	STATE OF NEBRASKA/SEWARD COUNTY	COBIAN, MIA KAY MARIE	COUNTY	JV26-5	\$36.00	\$0.00
02/06/2026	Summons	PROFESSIONAL CHOICE RECOVERY, INC	STREIT, NICHOLAS DEE	COUNTY	CI25-451	\$0.00	\$21.00
02/06/2026	Summons	CREDIT MANAGEMENT SERVICES, INC.	COFFIN, DAWN M	COUNTY	CI26-47	\$0.00	\$18.00
02/06/2026	Summons	NEBRASKA FURNITURE MART, INC	PARRA, ANDREW GEORGE	COUNTY	CI25-24660	\$0.00	\$18.00
02/06/2026	Summons	COLLECTION ASSOCIATES	PETERSEN, AUSTIN MICHAEL	COUNTY	CI26-64	\$0.00	\$18.00
02/06/2026	Notice	SOLHEIM LAW FIRM LLC	UPTON, DOUGLAS J	COUNTY	CI26-NONE	\$0.00	\$18.00
02/06/2026	Summons	HAUGE ASSOCIATES INC	SMITH, BAILEY R	COUNTY	CI26-67	\$0.00	\$18.00
02/08/2026	Citation Lieu Arrest	STATE OF NEBRASKA/SEWARD COUNTY	DANIELS, TAMMY LEE	COUNTY	CR26-30	\$18.00	\$0.00
02/09/2026	Summons	STATE/ LANCASTER CO	ROBINSON, ZACHARY A	DISTRICT	CI26-283	\$0.00	\$18.00
02/09/2026	Summons	PROFESSIONAL CHOICE RECOVERY, INC	KRAFKA, JACKIE LYNN	COUNTY	CI26-1741	\$0.00	\$18.00
02/09/2026	Summons	CLEAR RECOVERY, INC	EDSON, ALLISON K	COUNTY	CI26-62	\$0.00	\$18.00
02/09/2026	Summons	LVNV FUNDING LLC	FRANZEN, JAMES THOMAS	COUNTY	CI26-63	\$0.00	\$18.00
02/10/2026	Order	STATE OF NEBRASKA/SEWARD COUNTY	BURTON, DUSTIN LEE	DISTRICT	CR24-112	\$18.00	\$0.00
02/11/2026	Bench Warrant	STATE OF NEBRASKA/SEWARD COUNTY	PATENT, SHANE ALLEN	DISTRICT	CR25-51	\$8.00	\$0.00
02/11/2026	Summons	CLEAR RECOVERY, INC	SMART, LAURA RUTH	COUNTY	CI26-71	\$0.00	\$18.00
02/11/2026	Summons	CLEAR RECOVERY, INC	WALKER, SHANE MICHAEL	COUNTY	CI26-70	\$0.00	\$21.00
02/11/2026	Summons	CLEAR RECOVERY, INC	CLARK, JOSHUA	COUNTY	CI26-72	\$0.00	\$18.00

02/11/2026	Summons	CLEAR RECOVERY, INC	BRUNTZ, PAIGE	COUNTY	CI26-73	\$0.00	\$18.00
02/11/2026	Summons	CREDIT MANAGEMENT SERVICES, INC.	BRASSELL, SHEMEKA DENISE	COUNTY	CI26-39	\$0.00	\$18.00
02/12/2026	Bench Warrant	STATE OF NEBRASKA/SEWARD COUNTY	WINTERS, JOSHUA RUSSELL	COUNTY	CR25-380	\$8.00	\$0.00
02/12/2026	Garnishment	CREDIT BUREAU SERVICES INC	WOOD, JENNIFER S	COUNTY	CI15-700	\$0.00	\$18.00
02/12/2026	Summons	CREDIT MANAGEMENT SERVICES, INC.	STELLING, COLETTE	COUNTY	CI26-66	\$0.00	\$18.00
02/12/2026	Summons	CREDIT MANAGEMENT SERVICES, INC.	PEREZ ESCOBAR, JENNIFER M	COUNTY	CI26-60	\$0.00	\$18.00
02/12/2026	Notice	CREDIT MANAGEMENT SERVICES, INC.	JISA, JASON ALLEN	COUNTY	CI19-353	\$0.00	\$18.00
02/13/2026	Summons	FIRST BANK OF UTICA	BURESH, LINDSEY M	DISTRICT	CI26-16	\$0.00	\$24.00
02/13/2026	Summons	CLEAR RECOVERY, INC	HARRISON, CHRISTOPHER ADAM	COUNTY	CI26-69	\$0.00	\$21.00
02/13/2026	Summons	COLLECTION ASSOCIATES	ERPELDING, CHASE P	COUNTY	CI26-74	\$0.00	\$18.00
02/14/2026	Summons	COLLECTION ASSOCIATES	APPLEGARTH, JESSICA LYNN	COUNTY	CI26-75	\$0.00	\$18.00
02/14/2026	Order	REEVES, ALLISON M	HAUMONT, BRETT MATTHEW	DISTRICT	CI19-354	\$0.00	\$18.00
02/15/2026	Summons	MIDLAND CREDIT MANAGEMENT	KEELER, TIMOTHY HAROLD	COUNTY	CI26-50	\$0.00	\$18.00
02/15/2026	Summons	PROFESSIONAL CHOICE RECOVERY, INC	HOKE, BRENDAN MICHAEL	COUNTY	CI26-24	\$0.00	\$18.00
02/15/2026	Summons	LVNV FUNDING LLC	SCHUTTE, HANNAH LEIGH	COUNTY	CI26-68	\$0.00	\$6.00
02/17/2026	Order	STATE/ HALL COUNTY	MENKE, JESSICA B	DISTRICT	MH25-07	\$0.00	\$6.00
02/17/2026	Summons	CREDIT ACCEPTANCE CORPORATION	LARSON, DAWN MARIE	COUNTY	CI26-49	\$0.00	\$6.00
02/17/2026	Sentence & Judgement	STATE OF NEBRASKA/SEWARD COUNTY	MARLIN, JASON LEE	DISTRICT	CR26-3	\$18.00	\$0.00
02/17/2026	Sentence & Judgement	STATE OF NEBRASKA/SEWARD COUNTY	RODRIGUEZ, LUIS ALBERT	DISTRICT	CR25-36	\$18.00	\$0.00
02/17/2026	Summons	CREDIT MANAGEMENT SERVICES, INC.	NYE, AMANDA LYNN	COUNTY	CI25-538	\$0.00	\$6.00
02/17/2026	Summons	LVNV FUNDING LLC	COPLING, HARLEY	COUNTY	CI26-41	\$0.00	\$6.00
02/17/2026	Summons	LVNV FUNDING LLC	EURICH, BRIAN	COUNTY	CI26-55	\$0.00	\$6.00
02/17/2026	Summons	ACCELERATED RECEIVABLES SOLUTIONS	COOL, TIFFANY NICOLE	COUNTY	CI26-40	\$0.00	\$6.00
02/18/2026	Execution	COLLECTION ASSOCIATES	BRETTMANN, LUCAS EDWIN	COUNTY	CI22-296	\$0.00	\$18.00
02/18/2026	Summons	BARTELS, JUSTIN J	WYTHERS, CHAD JAMES	DISTRICT	CI25-2914	\$0.00	\$18.00
02/18/2026	Writ of Restitution	ORTIZ, AMELIA	ASEBEDO, ELVADEAN F	COUNTY	CI26-46	\$0.00	\$18.00
02/18/2026	Subpoena	STATE OF NEBRASKA/SEWARD COUNTY	KINDT, CASEY JONES	DISTRICT	CR25-27	\$6.00	\$0.00
02/20/2026	Subpoena	NHS COMMERCIAL PROPERTY MANAGEMENT	WALKER, STACY A	COUNTY	CI26-88	\$0.00	\$30.00
02/20/2026	Summons	AHMIC, MISTY GAYLE	HEYEN, TODD JOHN	COUNTY	CI26-84	\$0.00	\$27.00
02/20/2026	Summons	MIDLAND CREDIT MANAGEMENT	JULICH, JENNIFER L	COUNTY	CI26-86	\$0.00	\$18.00
02/20/2026	Summons	PROFESSIONAL CHOICE RECOVERY, INC	LOVE, HANNAH LOUISE	COUNTY	CI26-80	\$0.00	\$18.00
02/20/2026	Summons	CLEAR RECOVERY, INC	DIXON, SABRINA E	COUNTY	CI26-82	\$0.00	\$21.00
02/20/2026	Summons	LVNV FUNDING LLC	SIEBE, ERIC RAY	COUNTY	CI26-83	\$0.00	\$18.00
02/21/2026	Summons	IKC PROPERTIES LLC	MCBRIDE, ASHLEY LYNN	COUNTY	CI26-85	\$0.00	\$27.00
02/21/2026	Summons	STATE/ HALL COUNTY	COPPLE, TATE LEGRANDE	DISTRICT	CI26-86	\$0.00	\$18.00
02/21/2026	Summons	SCHOENS ROOFING LLC	LEITING, JACK JOSEPH	COUNTY	CI26-77	\$0.00	\$18.00
02/23/2026	Summons	MIDLAND CREDIT MANAGEMENT	JENSEN, RHONDA	COUNTY	CI26-87	\$0.00	\$18.00
02/25/2026	Arrest Warrant	STATE OF NEBRASKA/SEWARD COUNTY	KLOTZ, ERIC JOSEPH	DISTRICT	C26-1	\$8.00	\$0.00
02/25/2026	Transportation Order	STATE OF NEBRASKA/SEWARD COUNTY	KLOTZ, ERIC JOSEPH	DISTRICT	C26-1	\$18.00	\$0.00
02/25/2026	Summons	AR SOLUTIONS INC	WILLIAMS, DILLON JOEL	COUNTY	CI26-1888	\$0.00	\$18.00

Total Records: 81

Total: \$1,316.00 \$330.00 \$986.00

**OFFICE OF THE SHERIFF
SEWARD COUNTY
Michael G. Vance, Sheriff**

261 South 8th Street
Seward, NE 68434

Phone: (402) 643-2359
Fax: (402) 643-4852


February, 2026
CIVIL MILEAGE FEE REPORT
\$ 807.20


ORIGINAL

I hereby certify that the within report of MILEAGE FEES earned by the Sheriff of Seward County, Nebraska, for the month, year and dollar amount listed above has turned over to the Treasurer of Seward County, Nebraska.

Dated this 16th day of April, 2026

Michael G. Vance
Seward County Sheriff


Sergeant Jordan Legband
Deputy Sheriff


ATTEST
Notary or Seward County Clerk



By:
Sergeant Jordan Legband
Civil Process/Warrants
Deputy Sheriff

Date Served:	Court & Writ:	Plaintiff	Defendant	Court:	Case #:	Civil Mileage:
02/01/2026	Subpoena	UNITED STATES OF AMERICA	NOLDE, BRYCE ANTHONY	DISTRICT	8:24CR23	\$1.00
02/02/2026	Summons	CREDIT MANAGEMENT SERVICES, INC.	WELCH, DENISE LYNN	COUNTY	CI26-28	\$32.00
02/03/2026	Bench Warrant	STATE OF NEBRASKA/SEWARD COUNTY	KEY, JERRY MURRAY	DISTRICT	CI19-67	\$30.80
02/05/2026	Subpoena	STATE/ LANCASTER CO	GANN, ANTHONY	DISTRICT	CR24-543	\$0.50
02/05/2026	Notice	PROFESSIONAL CHOICE RECOVERY, INC	FREEMAN, ROBERT N	COUNTY	CI15-7184	\$1.00
02/05/2026	Summons	CREDIT MANAGEMENT SERVICES, INC.	BRETTMANN, PAMELA E	COUNTY	CI26-32	\$0.50
02/05/2026	Summons	HABERMAN, KYLE L, JR	HABERMAN, TRISHA M.	DISTRICT	CI16-3549	\$0.50
02/06/2026	Execution	GENERAL COLLECTION CO	BURIANEK, BRADLEY	COUNTY	CI13-9	\$0.50
02/06/2026	Summons	THURBER, SAMANTHA RAY	THURBER, MATTHEW ADAM	DISTRICT	CI26-9	\$0.50
02/06/2026	Summons	STATE/ LANCASTER CO	REGNIER, JON T	COUNTY	JV26-43	\$0.50
02/06/2026	Summons	FLASKA, RICKY ALLEN	BROWN, JAMES T	COUNTY	CI25-542	\$18.20
02/06/2026	Summons	PROFESSIONAL CHOICE RECOVERY, INC	STREIT, NICHOLAS DEE	COUNTY	CI25-451	\$28.00
02/06/2026	Summons	CREDIT MANAGEMENT SERVICES, INC.	COFFIN, DAWN M	COUNTY	CI26-47	\$0.50
02/06/2026	Summons	NEBRASKA FURNITURE MART, INC	PARRA, ANDREW GEORGE	COUNTY	CI25-24660	\$0.50
02/06/2026	Summons	COLLECTION ASSOCIATES	PETERSEN, AUSTIN MICHAEL	COUNTY	CI26-64	\$19.60
02/06/2026	Notice	SOLHEIM LAW FIRM LLC	UPTON, DOUGLAS J	COUNTY	CI26-NONE	\$28.00
02/06/2026	Summons	HAUGE ASSOCIATES INC	SMITH, BAILEY R	COUNTY	CI26-87	\$0.50
02/09/2026	Summons	STATE/ LANCASTER CO	ROBINSON, ZACHARY A	DISTRICT	CI26-283	\$2.00
02/09/2026	Summons	PROFESSIONAL CHOICE RECOVERY, INC	KRAFFKA, JACKIE LYNN	COUNTY	CI26-1741	\$0.50
02/09/2026	Summons	CLEAR RECOVERY, INC	EDSON, ALLISON K	COUNTY	CI26-62	\$14.00
02/09/2026	Summons	LVNV FUNDING LLC	FRANZEN, JAMES THOMAS	COUNTY	CI26-63	\$1.50
02/11/2026	Summons	CLEAR RECOVERY, INC	SMART, LAURA RUTH	COUNTY	CI26-71	\$0.50
02/11/2026	Summons	CLEAR RECOVERY, INC	WALKER, SHANE MICHAEL	COUNTY	CI26-70	\$0.50
02/11/2026	Summons	CLEAR RECOVERY, INC	CLARK, JOSHUA	COUNTY	CI26-72	\$0.50
02/11/2026	Summons	CLEAR RECOVERY, INC	BRUNTZ, PAIGE	COUNTY	CI26-73	\$12.60
02/11/2026	Summons	CREDIT MANAGEMENT SERVICES, INC.	BRASELL, SHEMEKA DENISE	COUNTY	CI26-39	\$32.00
02/12/2026	Garnishment	CREDIT BUREAU SERVICES INC	WOOD, JENNIFER S	COUNTY	CI15-700	\$1.40
02/12/2026	Summons	CREDIT MANAGEMENT SERVICES, INC.	STELLING, COLETTE	COUNTY	CI26-66	\$18.20
02/12/2026	Summons	CREDIT MANAGEMENT SERVICES, INC.	PEREZ ESCOBAR, JENNIFER M	COUNTY	CI26-60	\$9.80
02/12/2026	Notice	CREDIT MANAGEMENT SERVICES, INC.	JISA, JASON ALLEN	COUNTY	CI19-353	\$0.50
02/13/2026	Summons	FIRST BANK OF UTICA	BURESH, LINDSEY M	DISTRICT	CI26-16	\$13.10
02/13/2026	Summons	CLEAR RECOVERY, INC	HARRISON, CHRISTOPHER ADAM	COUNTY	CI26-69	\$15.40
02/13/2026	Summons	COLLECTION ASSOCIATES	ERPELDING, CHASE P	COUNTY	CI26-74	\$12.60
02/14/2026	Summons	COLLECTION ASSOCIATES	APPLEGARTH, JESSICA LYNN	COUNTY	CI26-75	\$32.00
02/14/2026	Order	REEVES, ALLISON M	HAUMONT, BRETT MATTHEW	DISTRICT	CI19-354	\$37.80
02/15/2026	Summons	MIDLAND CREDIT MANAGEMENT	KEELER, TIMOTHY HAROLD	COUNTY	CI26-50	\$32.00
02/15/2026	Summons	PROFESSIONAL CHOICE RECOVERY, INC	HOKE, BRENDAN MICHAEL	COUNTY	CI26-24	\$1.50
02/15/2026	Summons	LVNV FUNDING LLC	SCHUTTE, HANNAH LEIGH	COUNTY	CI26-68	\$44.00
02/17/2026	Order	STATE/ HALL COUNTY	MENKE, JESSICA B	DISTRICT	MH25-07	\$36.40
02/17/2026	Summons	CREDIT ACCEPTANCE CORPORATION	LARSON, DAWN MARIE	COUNTY	CI26-49	\$44.00
02/17/2026	Summons	CREDIT MANAGEMENT SERVICES, INC.	NYE, AMANDA LYNN	COUNTY	CI25-538	\$18.20

02/17/2026	Summons	LVNV FUNDING LLC	COPLING, HARLEY	COUNTY	CI26-41	\$1.40
02/17/2026	Summons	LVNV FUNDING LLC	EURICH, BRIAN	COUNTY	CI26-55	\$0.50
02/17/2026	Summons	ACCELERATED RECEIVABLES SOLUTIONS	COOL, TIFFANY NICOLE	COUNTY	CI26-40	\$18.20
02/18/2026	Execution	COLLECTION ASSOCIATES	BRETTMANN, LUCAS EDWIN	COUNTY	CI22-296	\$0.50
02/18/2026	Summons	BARTELS, JUSTIN J	WYTHERS, CHAD JAMES	DISTRICT	CI25-2914	\$0.50
02/18/2026	Writ of Restitution	ORTIZ, AMELIA	ASEBEDO, ELVADEAN F	COUNTY	CI26-46	\$36.40
02/20/2026	Subpoena	NHS COMMERCIAL PROPERTY MANAGEMENT	WALKER, STACY A	COUNTY	CI26-88	\$1.00
02/20/2026	Summons	AHMIC, MISTY GAYLE	HEYEN, TODD JOHN	COUNTY	CI26-84	\$18.20
02/20/2026	Summons	MIDLAND CREDIT MANAGEMENT	JULICH, JENNIFER L	COUNTY	CI26-86	\$0.50
02/20/2026	Summons	PROFESSIONAL CHOICE RECOVERY, INC	LOVE, HANNAH LOUISE	COUNTY	CI26-80	\$0.50
02/20/2026	Summons	CLEAR RECOVERY, INC	DIXON, SABRINA E	COUNTY	CI26-82	\$21.00
02/20/2026	Summons	LVNV FUNDING LLC	SIEBE, ERIC RAY	COUNTY	CI26-83	\$18.20
02/21/2026	Summons	IKC PROPERTIES LLC	MCBRIDE, ASHLEY LYNN	COUNTY	CI26-85	\$18.20
02/21/2026	Summons	STATE/ HALL COUNTY	COPPLE, TATE LEGRANDE	DISTRICT	CI26-86	\$32.00
02/21/2026	Summons	SCHOENS ROOFING LLC	LEITING, JACK JOSEPH	COUNTY	CI26-77	\$32.00
02/23/2026	Summons	MIDLAND CREDIT MANAGEMENT	JENSEN, RHONDA	COUNTY	CI26-87	\$32.00
02/25/2026	Summons	AR SOLUTIONS INC	WILLIAMS, DILLON JOEL	COUNTY	CI26-1888	\$32.00
Total Records: 58						\$807.20

SEWARD COUNTY DEPARTMENT OF ROADS

**Permit to Construct Utilities
on County Right-of-Way**

DATE: April 3, 2026

APPLICANT NAME (PRINT): Natalia Ewing

PHONE: 870.414.3190

COMPANY NAME: Windstream Nebraska

ADDRESS: 4005 N Rodney Parham Rd, Little Rock, AR, 72212

SIGNATURE: Natalia Ewing-Vazquez

Signature acknowledges receipt of and agreement to "Appendix A: 'Utility Permit Requirements' and Appendix B: 'Insurance and Indemnification Requirements'".

Appendices A and B are attached and incorporated herewith, along with any other required attachments.

To construct a utility or utilities on County right-of-way as follows:

LEGAL DESCRIPTION: Rokeby Rd to Road 476th T9-R1-SEC 31 NW 1/4

TYPE OF UTILITY TO BE CONSTRUCTED:

Telecommunications Fiber Optic Non Fiber Optic

Water or Irrigation _____ Pipe Size and Type _____

Sewer _____ Pipe Size and Type _____

Electric _____ Voltage _____

Natural Gas _____ Pipe Size and Type _____

Other _____

PROPOSED METHOD OF INSTALLATION:

Open Trench _____ Width _____ Depth _____

Continuous Bore Size 1.25" Depth 36-48"

Encasement Pipe _____ Size _____ Type _____

Plowing Length _____ Depth 36"

Power Poles _____

NAME, ADDRESS and PHONE NUMBER OF CONTRACTOR PERFORMING THE WORK

Telcom Construction, 2218 200th Street East, Clearwater, MN, 55320

UTILITY PERMIT REQUIREMENTS

- 1) The applicant shall furnish the Seward County Road Department 320 S. 14th St., Seward, NE 68434 with a Certificate of Insurance in accordance with the insurance requirements, "Appendix "B", contained in this permit prior to permit approval.
- 2) The applicant, or his contractor, shall contact the One Call Notification Center/Diggers Hotline and request location of any buried utilities. Damage to any utilities, either on County right-of-way or adjacent to County right-of-way, shall be repaired at the expense of the applicant or their contractor. Seward County is not responsible for utilities in public right-of-way that are not registered with One Call Notification Center/Diggers Hotline.
- 3) Areas disturbed by construction shall be restored to pre-construction condition as much as practical. This includes, but is not limited to, compaction of the backfill to a density equal to or greater than the surrounding soil, replacing road and driveway surfacing materials lost during construction, and seeding of the disturbed areas. Weed control of the disturbed areas is the responsibility of applicant and shall be controlled until permanent grass seed is established.
- 4) Pipe under road shall be one piece with all fittings located outside road surface edge. All pipe and encasements to conform with the current State of Nebraska Policy for Accommodating Utilities on State Highway Right-of-Way and State of Nebraska Standard Specifications for Highway Construction.
- 5) Paved road crossings shall be dry bored.
- 6) **BORING** - All lines up to and including 6 inches in diameter may be bored under the road so as not to disturb road surface. A \$50 permit fee shall be paid to Seward County. Bore pits must be filled and compacted equal to pre-construction condition. All lines going under a hard surfaced roadway, regardless of size, shall be bored under the road. Lines 6 inches and smaller may be installed via open trench but the open trench rules and fees must be followed.
- 7) **PLOWING** – Utilities pulling cable parallel with county road shall pay a \$100 permit fee to Seward County Department of Roads. Installation shall be made a minimum 5 feet inside the edge of either side of the dirt, gravel or rock road and a minimum 3 feet in depth. Installation other than aforementioned shall be approved by the county. Cable shall be bored or pushed under culverts or other drainage structures. Any underground utility facility that crosses a drainage course within the county right-of-way must be installed a minimum four feet below the flow line of the drainage structure or drainage course. If there is a difference in the elevation between the flow line of the drainage structure and the drainage course, the lowest elevation shall be used. Cable may be attached to bridges if placed inside approved encasement and with written permission of the county. Bridge attachment schematic and written permission by the county must be attached to this permit. Indicator tape of warning color shall be buried at a depth of 18" to 24" deep above the location of underground utility installation.
- 8) **OPEN TRENCH** - All lines larger than 6 inches in diameter may be trenched across dirt, gravel and rock roads but must be bored under hard surfaced roads. A \$150 permit fee will be paid to Seward County. Lines larger than 6 inches may be bored with the same fee as the boring permit fee. All trenches shall be backfilled the same day trench was excavated except for the portion where the work is to be continued the next day. The portion left open for work continuation shall be protected by Type III barricades with flashing lights at night, reference the current edition of the MUTCD.
- 9) **HORIZONTAL CLEARANCE FOR GROUND-MOUNTED FACILITIES** – Power poles, anchors, hydrants or any other above ground facility shall be located as close to the right-of-way line as possible. Manholes shall not protrude above the surrounding ground. Under NO circumstances may anchors be installed within roadway horizontal clear zone. All cable anchors shall be delineated with yellow, high-intensity, retroreflective tape on a plastic type sleeve installed on cable anchor.

UTILITY PERMIT REQUIREMENTS

- 10) Applicant is responsible for the completion of their work, restoration of the road surface and public right-of-way to pre-construction condition and for maintenance to the public right-of-way for damages associated with utility installation as long as utility remains in public right-of-way.
- 11) Roads may be closed for a maximum of 24 hours. Emergency services, i.e. fire department, ambulance, sheriff's office, etc. must be notified at least 48 hours prior to road closure as to location, length of closure, and any other pertinent information.
- 12) Seward County reserves the right to inspect barricades and construction procedures and request modifications as necessary to maintain safe passage of traffic. All barricading, flagging, warning signs, etc. shall conform to the most current adopted edition of the Manual on Uniform Traffic Control Devices. A signing plan shall accompany this permit and must be approved by the county prior to permit approval.
- 13) Applicant agrees to and accepts by its signature the terms of the attached Insurance and Indemnification Requirements.
- 14) If applicant does not restore road to pre-construction, or does so and settling or other problems arise, the Seward County Road Department will contact the applicant and the applicant shall remedy any deficiency within the time determined by the Seward County Highway Superintendent or their designee. If the applicant does not cure any such deficiency within the time determined by the Seward County Highway Superintendent or their designee to the reasonable satisfaction of the Seward County Department of Roads, or does not promptly respond when notified by the Seward County Department of Roads, then the Seward County Department of Roads shall perform the repair work reasonable and necessary to effect such cure and bill the applicant for expenses incurred. In the event any person, firm, or corporation fails to pay the damages herein the County may assess such damages upon the property in the same manner as other special taxes for improvements are levied and assessed, or the County may sue any such person, firm, or corporation in any court of competent jurisdiction for the amount of the damages due and payable under the terms and provisions of this Permit and may recover a judgment against said party for the amount so due together with interest and attorneys fees.
- 15) One set of project construction plans must be attached to the permit.

(TO BE COMPLETED BY COUNTY PERSONNEL)

Encasement Requirements: _____

Methods of Installation (circle appropriate): Boring Plowing Trenching Power Poles

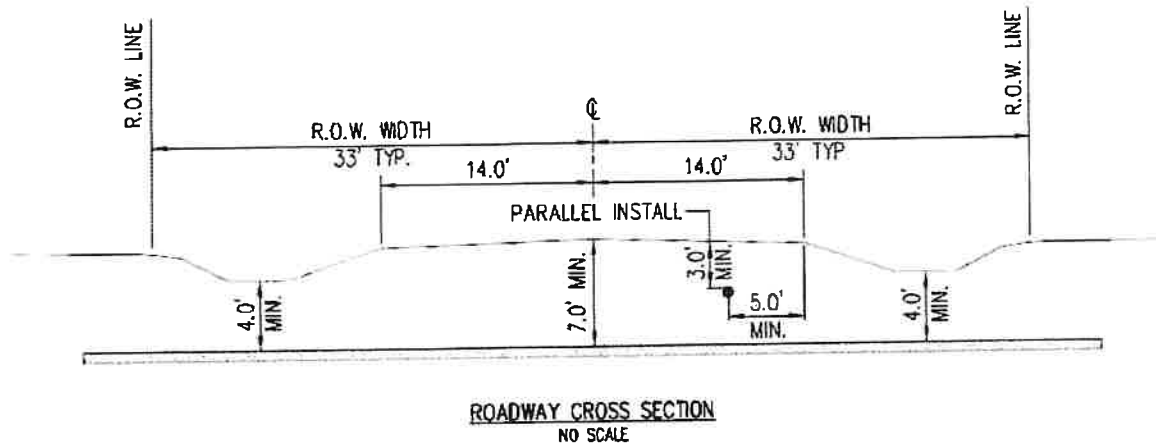
Other Requirements: _____

Applicant's emergency contact:

Natalia Ewing, Analyst - I, Engineering Support
Name (print)

	870.414.3190	
Business Phone	Cell Phone	Home Phone

UTILITY PERMIT REQUIREMENTS



NOTES:

- 1) This type of crossing to be made at all public county roads.
- 2) No utility will be buried directly above a drainage structure, regardless of the burial depth.
- 3) Within traveled portion of unimproved roadways, all open cut crossings to be backfilled with material excavated from trench. No sand or crushed rock backfill will be allowed. Backfill must be compacted beneath haunches of pipe filling all voids along pipe. Backfill density to be equal to or greater than surrounding soil.
- 4) Future road construction work, within public right-of-way, could necessitate relocation of utilities. Utility relocation costs will be borne by the applicant. The County will work in good faith with the applicant with respect to the ultimate decision to re-locate any said utility, provide notice of the same and schedule a time with the applicant to facilitate said relocation.
- 5) Trees and brush removed to facilitate construction shall be properly disposed of at applicant's expense and not buried or left on county right-of-way.
- 6) Any requirements not covered in this permit shall conform to the State of Nebraska Policy for Accommodating Utilities on State Highway Right-of-Way and the State of Nebraska Standard Specifications for Highway Construction.
- 7) Adequate markers shall be placed on the right-of-way line. The markers shall give the name and address of the utility owner and phone number to contact in case of emergency.

I (We) agree to construct the fiber optic cable in accordance with the permit requirements and provisions included as a part of this permit.

Company: Windstream Nebraska Address: 4005 N Rodney Parham Rd
 Phone: 870.414.3190 Signature: Natalia Ewing Vazquez Date: 04/06/2026

EXECUTION BY SEWARD COUNTY

The above application is hereby approved subject to the requirements and provisions of the permit.

Seward County Authorized Representative

Date

INSURANCE and INDEMNIFICATION REQUIREMENTS

The applicant shall not begin work under this permit until it has obtained all insurance coverages required under this section and such insurance has been approved by the County. The following insurance coverages shall be kept in force during the life of the permit and shall be primary with respect to any insurance or self-insurance programs covering the County, its commissioners/supervisors, officials, agents, representatives and employees.

A. Workers Compensation and Employers Liability Insurance

The minimum acceptable limits shall be the statutory limits as required by the State of Nebraska for Coverage A, Workers Compensation and \$500,000 each accident for Coverage B, Employers Liability.

B. Commercial General Liability Insurance

Coverage shall include liability coverage addressing premises and operations, contractual, independent contractors, and products/completed operations. The coverage must protect against claims for damages resulting from bodily injury, including death, personal injury and property damage.

The minimum acceptable limits of liability shall be \$1,000,000 each occurrence. If the coverage contains a general aggregate, such limit shall not be less than \$2,000,000. The products/completed operations limit shall not be less than \$2,000,000. If written on a claims made form, the products/completed operations coverage is to be maintained for two years after final payment.

The County is to be named as an additional insured on the insurance coverage required under this section.

C. Automobile Liability Insurance

Coverage shall include liability coverage addressing claims for damages resulting from bodily injury, including death and property damage, which may arise from the operations of any owned, hired or non-owned automobile. The minimum acceptable limit of liability shall be \$1,000,000 Combined Single Limit for each accident.

The County is to be named as an additional insured on the insurance coverage required under this section.

D. Certificate of Insurance

The Applicant shall furnish the County with a certificate(s) of insurance evidencing the coverages required in this section. Such certificate(s) shall specifically state that the insurance company or companies underwriting these insurance coverages shall give the County at least thirty (30) days written notice in the event of cancellation of, or material change in, any of the coverages. If the certificate(s) is shown to expire prior to completion of all the terms of this Agreement, the Applicant shall furnish a certificate(s) of insurance evidencing renewal of its coverage to the County.

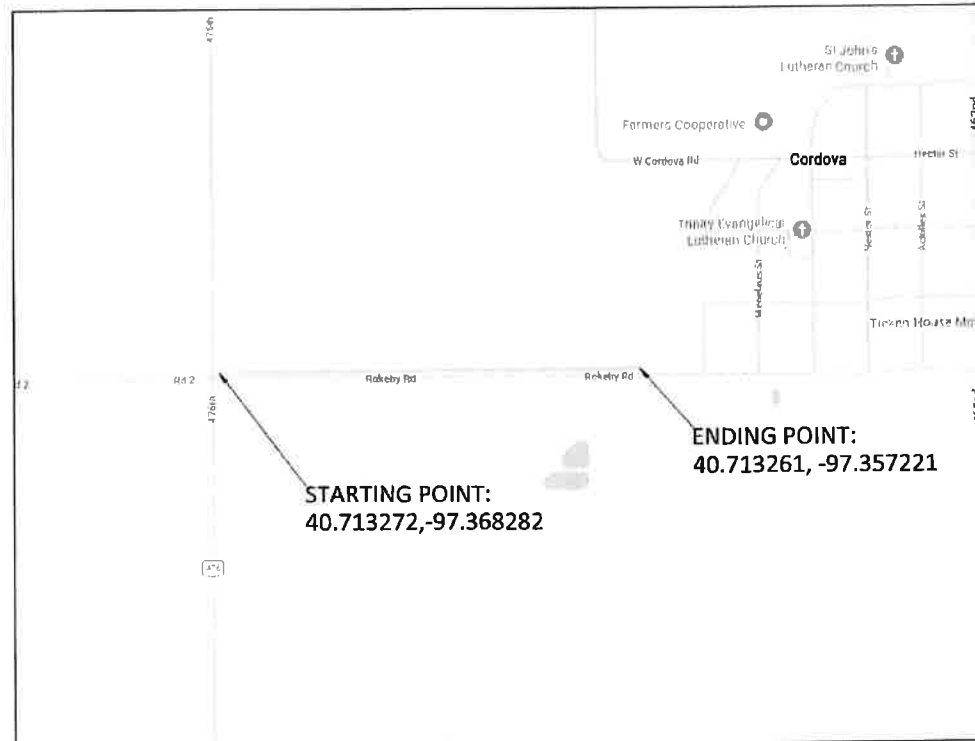
The Applicant shall require each and every subcontractor performing work under this permit to maintain the same coverages required of the Applicant in this section, and upon the request by the County, shall furnish the County with a certificate(s) of insurance evidencing the Subcontractors insurance coverages required in this section.

E. Indemnification-Hold Harmless

The Applicant agrees to indemnify and hold harmless, protect and defend Seward County and its elected and appointed officials, employees, agents, and representatives against any and all claims, demands, suits, actions, payments and judgments, including any and all costs and expenses connected therewith, legal cost or otherwise, for any damages which may be asserted, claimed, or recovered against or from Seward County or its insurers, because of personal injury, including bodily injury or death, or on account of property damage, including loss of use thereof, sustained by any person or persons which arises out of, is in any way connected with, or results from any and all work or activity associated with the work performed under this permit unless such damages are the direct and sole result of Seward County's negligence.

APPLICANT Windstream Nebraska 04/06/26
REPRESENTATIVE Natalia Esquivel-Vazquez Date

Windstream LOCATION MAP ROKEBY RD



STARTING POINT:
40.713272,-97.368282

ENDING POINT:
40.713261, -97.357221

WINDSTREAM PROPOSES FIBER OPTIC CABLE PLACEMENT:

BURIED	12 FOC	24 FOC	48 FOC	144 FOC
DIRECT BURIED	0'	0'	1002'	0'
SHALLOW DEPTH	0'	0'	0'	0'
DIRECTIONAL BORE	0'	0'	0'	0'
DRY BORE	0'	0'	0'	0'
AERIAL	12 FOC	24 FOC	48 FOC	144 FOC
LASH TO EXISTING	0'	0'	0'	0'
NEW ATTACHMENT	0'	0'	813'	0'

TOTAL PROPOSED CABLE=1,815'

LEGEND

---	EXISTING POWER POLE
---	PROPOSED UTILITY
---	AERIAL PROPOSED TO EX. WITH NEW STRUNG
---	AERIAL PROPOSED FROM NEW LOCATED STRUNG
---	SDH WALL
---	SDH
---	POW
---	CONCRETE
---	STEEL
○	POWER POLE



DATE CREATED: 4/9/26

DATE REVISED:

DRAWN BY: RAMTECH



SCALE: NTS

COMPANY:
Windstream

CITY:
CORDOVA, NE

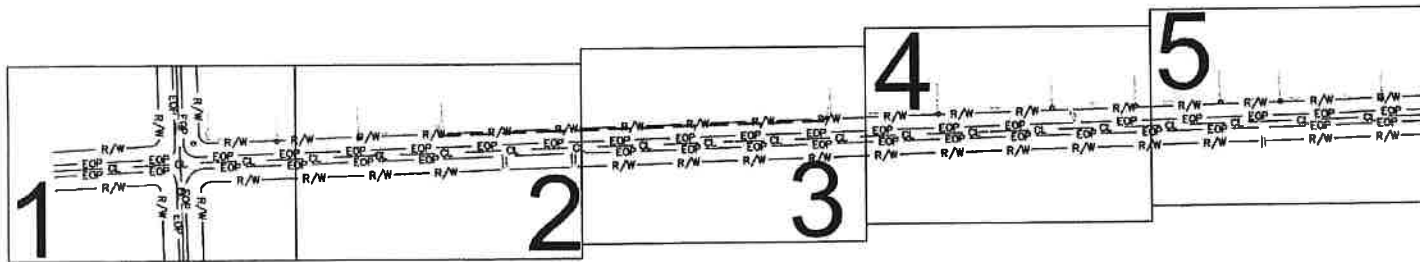
PROJECT NUMBER:
715062036

DESCRIPTION:
FTTP GPON PERMIT

MAP:
LOCATION MAP

RAMTECH

**COUNTY PERMIT
ROKEBY RD**



LEGEND

- PROPOSED ADJACENT PERMITS
- PROPOSED PERMITS
- AERIAL PROPOSED POLYLINE WITH PERMITS
- AERIAL PROPOSED PERMITS
- EXISTING PERMITS
- EXISTING PERMITS
- CITY
- STATE
- R/W
- EOP
- CL
- D
- POWER POLE

windstream

DATE CREATED: 4/9/26

DATE REVISED:

DRAWN BY: RAMTECH



SCALE: NTS

COMPANY: Windstream

SYSTEM: CORDOVA, NE

PROJECT NUMBER: 715062035

DESCRIPTION: FTTP GPON PERMIT

KEY MAP

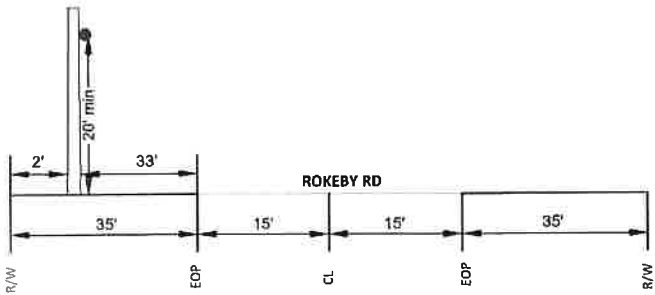
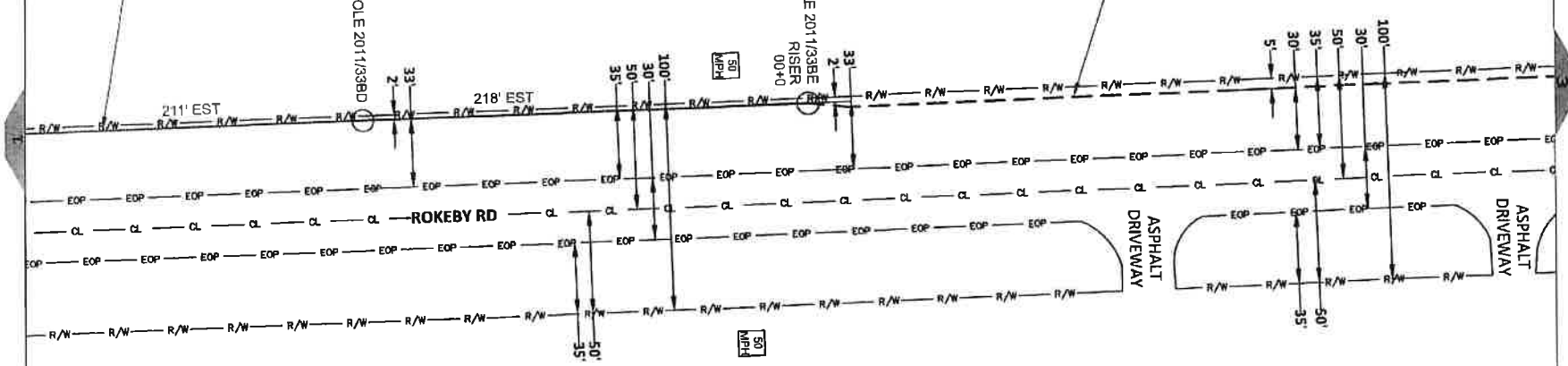
RAMTeCH

PROPOSED 641' 48CT FIBER LASH WITH NEW STRAND FROM EXT. POLE 2011/338B TO EXT. POLE 2011/33BE.

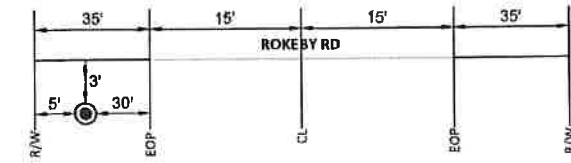
EXT. POLE 2011/338B

EXT. POLE 2011/33BE
RISER
00+0

PLACE DIRECT BURIED FIBER CABLE 1002' OF 48CT AT A DEPTH OF 36" FROM EXT. POLE 2011/33BE TO EXT. POLE 2011/34AJ.



TYPICAL PARALLELING ROW PARALLELING EAST LOOKING EAST NTS



TYPICAL DIRECT BURIED CABLE DETAIL PARALLELING ROW PARALLELING EAST LOOKING EAST NTS

LEGEND

- PROPOSED 48CT FIBER
- PROPOSED CONCRETE
- EXISTING PAVEMENT FOR 50' WIDE NEW STRAITS
- EXISTING PAVEMENT FOR 50' WIDE EXISTING STRAITS
- EXISTING ALLE
- R/W
- EOP
- CL
- CENTER LINE
- DRIVE
- POWER POLE



DATE CREATED: 4/9/26

DATE REVISED:

DRAWN BY: RAMT+CH



SCALE: 1:50

COMPANY: Windstream

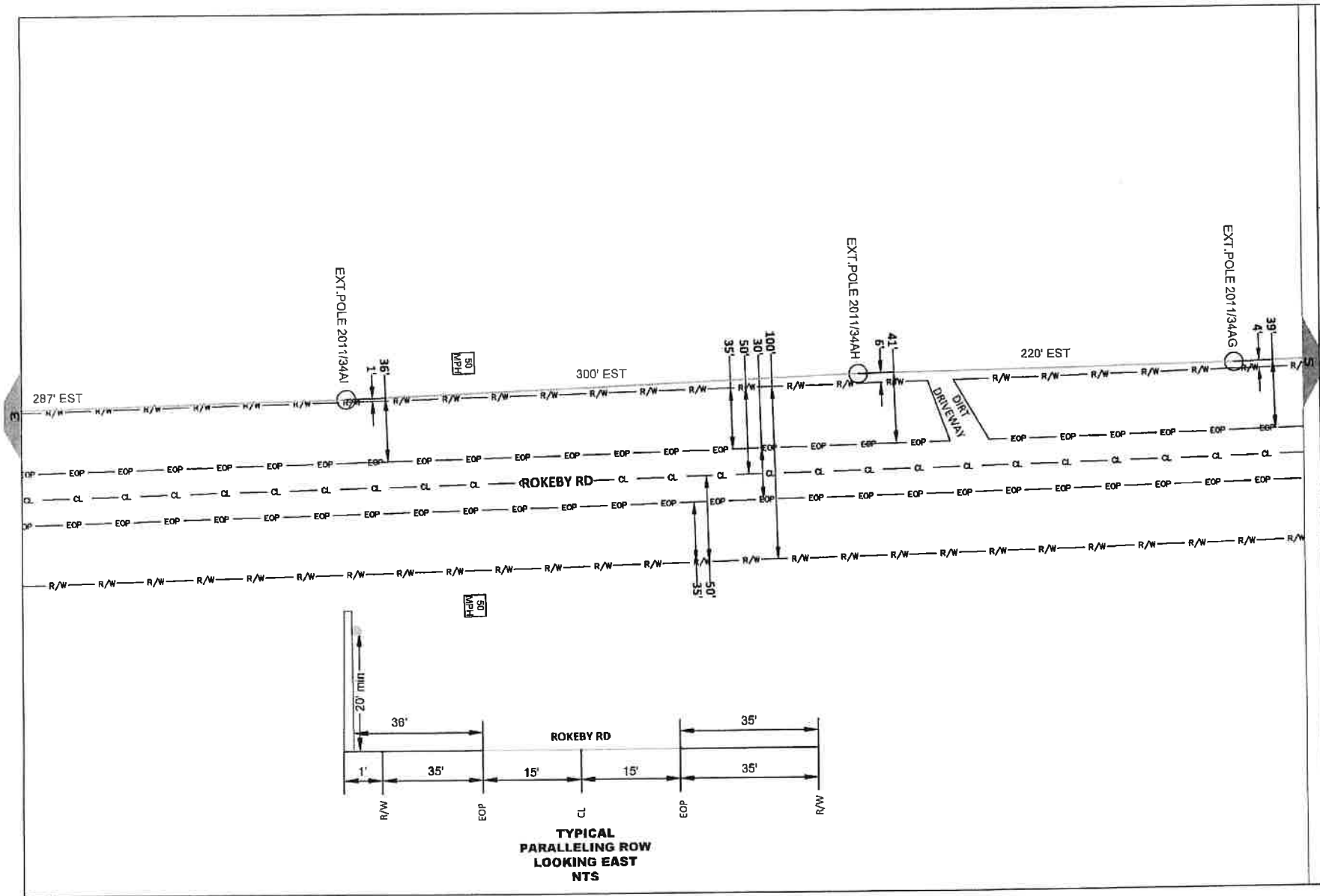
SYSTEM: CORDOVA, NE

PROJECT NUMBER: 715062036

DESCRIPTION: FTTP GPON PERMIT

MAP: 2 OF 5

RAMTeCH



LEGEND

- PROPOSED 8" RIGID PIPING
- PROPOSED 12" RIGID PIPING
- EXISTING 12" RIGID PIPING
- EXISTING 18" RIGID PIPING
- EXISTING 24" RIGID PIPING
- EXISTING 30" RIGID PIPING
- EXISTING 36" RIGID PIPING
- EXISTING 42" RIGID PIPING
- EXISTING 48" RIGID PIPING
- EXISTING 54" RIGID PIPING
- EXISTING 60" RIGID PIPING
- EXISTING 66" RIGID PIPING
- EXISTING 72" RIGID PIPING
- EXISTING 78" RIGID PIPING
- EXISTING 84" RIGID PIPING
- EXISTING 90" RIGID PIPING
- EXISTING 96" RIGID PIPING
- EXISTING 102" RIGID PIPING
- EXISTING 108" RIGID PIPING
- EXISTING 114" RIGID PIPING
- EXISTING 120" RIGID PIPING
- EXISTING 126" RIGID PIPING
- EXISTING 132" RIGID PIPING
- EXISTING 138" RIGID PIPING
- EXISTING 144" RIGID PIPING
- EXISTING 150" RIGID PIPING
- EXISTING 156" RIGID PIPING
- EXISTING 162" RIGID PIPING
- EXISTING 168" RIGID PIPING
- EXISTING 174" RIGID PIPING
- EXISTING 180" RIGID PIPING
- EXISTING 186" RIGID PIPING
- EXISTING 192" RIGID PIPING
- EXISTING 198" RIGID PIPING
- EXISTING 204" RIGID PIPING
- EXISTING 210" RIGID PIPING
- EXISTING 216" RIGID PIPING
- EXISTING 222" RIGID PIPING
- EXISTING 228" RIGID PIPING
- EXISTING 234" RIGID PIPING
- EXISTING 240" RIGID PIPING
- EXISTING 246" RIGID PIPING
- EXISTING 252" RIGID PIPING
- EXISTING 258" RIGID PIPING
- EXISTING 264" RIGID PIPING
- EXISTING 270" RIGID PIPING
- EXISTING 276" RIGID PIPING
- EXISTING 282" RIGID PIPING
- EXISTING 288" RIGID PIPING
- EXISTING 294" RIGID PIPING
- EXISTING 300" RIGID PIPING
- EXISTING 306" RIGID PIPING
- EXISTING 312" RIGID PIPING
- EXISTING 318" RIGID PIPING
- EXISTING 324" RIGID PIPING
- EXISTING 330" RIGID PIPING
- EXISTING 336" RIGID PIPING
- EXISTING 342" RIGID PIPING
- EXISTING 348" RIGID PIPING
- EXISTING 354" RIGID PIPING
- EXISTING 360" RIGID PIPING
- EXISTING 366" RIGID PIPING
- EXISTING 372" RIGID PIPING
- EXISTING 378" RIGID PIPING
- EXISTING 384" RIGID PIPING
- EXISTING 390" RIGID PIPING
- EXISTING 396" RIGID PIPING
- EXISTING 402" RIGID PIPING
- EXISTING 408" RIGID PIPING
- EXISTING 414" RIGID PIPING
- EXISTING 420" RIGID PIPING
- EXISTING 426" RIGID PIPING
- EXISTING 432" RIGID PIPING
- EXISTING 438" RIGID PIPING
- EXISTING 444" RIGID PIPING
- EXISTING 450" RIGID PIPING
- EXISTING 456" RIGID PIPING
- EXISTING 462" RIGID PIPING
- EXISTING 468" RIGID PIPING
- EXISTING 474" RIGID PIPING
- EXISTING 480" RIGID PIPING
- EXISTING 486" RIGID PIPING
- EXISTING 492" RIGID PIPING
- EXISTING 498" RIGID PIPING
- EXISTING 504" RIGID PIPING
- EXISTING 510" RIGID PIPING
- EXISTING 516" RIGID PIPING
- EXISTING 522" RIGID PIPING
- EXISTING 528" RIGID PIPING
- EXISTING 534" RIGID PIPING
- EXISTING 540" RIGID PIPING
- EXISTING 546" RIGID PIPING
- EXISTING 552" RIGID PIPING
- EXISTING 558" RIGID PIPING
- EXISTING 564" RIGID PIPING
- EXISTING 570" RIGID PIPING
- EXISTING 576" RIGID PIPING
- EXISTING 582" RIGID PIPING
- EXISTING 588" RIGID PIPING
- EXISTING 594" RIGID PIPING
- EXISTING 600" RIGID PIPING

windstream

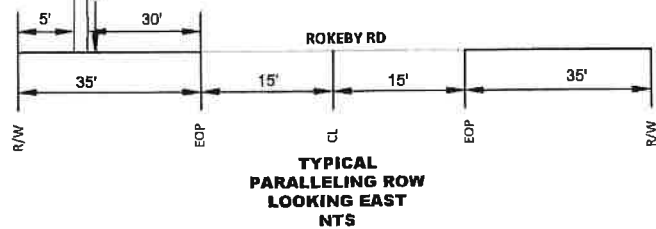
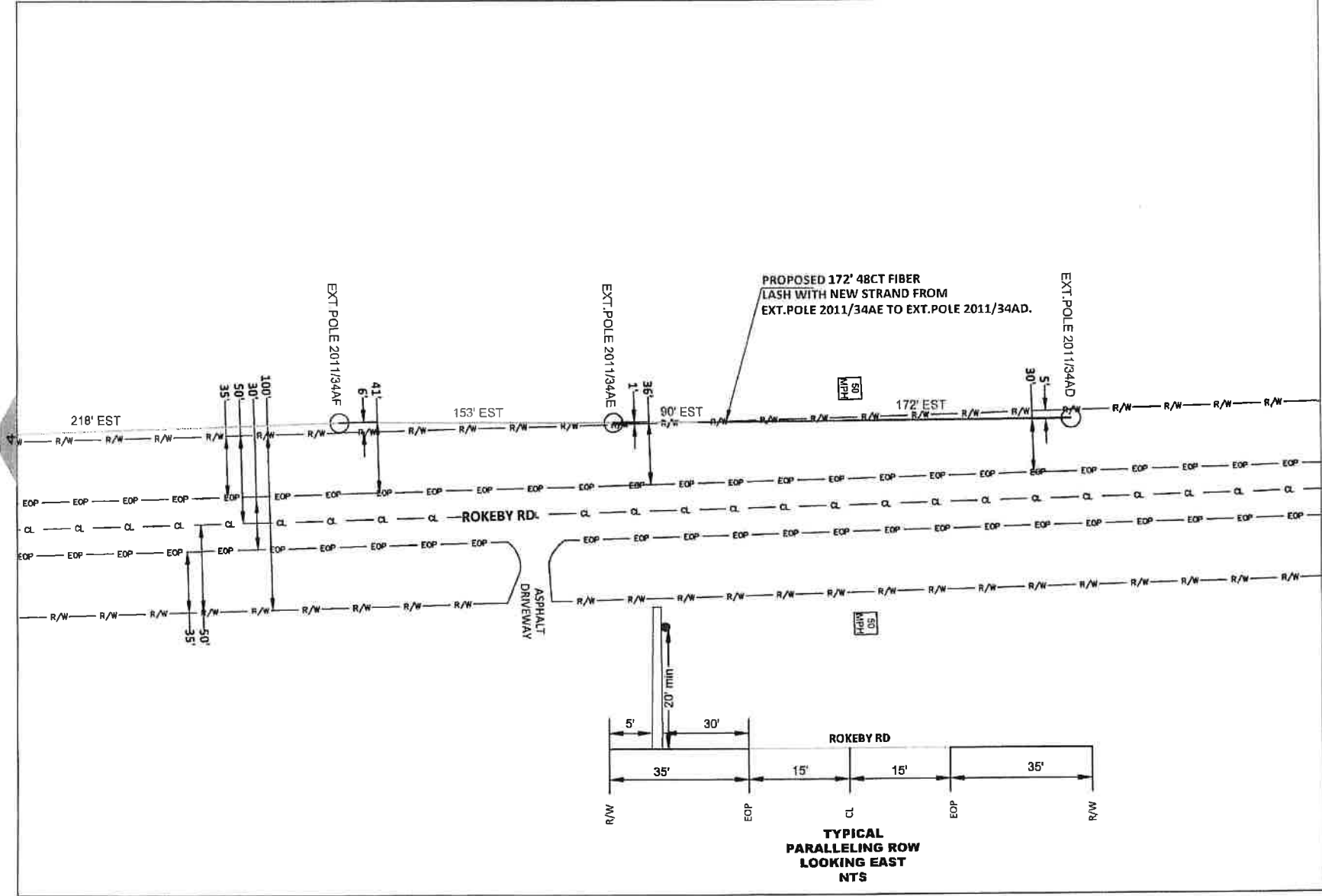
DATE CREATED: 4/9/26
 DATE REVISED:
 DRAWN BY: RAMTeCH

N

SCALE: 1"=10'

COMPANY: Windstream
 SYSTEM: CORDOVA, NE
 PROJECT NUMBER: 715062036
 DESCRIPTION: FTTP GPON PERMIT
 MAP: 4 OF 5

RAMTeCH



LEGEND

- PROPOSED UTILITY (THIS)
- PROPOSED CONDUIT
- AREA C PROPOSED (THIS WITH ROW)
- AREA B PROPOSED (THIS WITH ROW)
- AREA A PROPOSED (THIS WITH ROW)
- EXISTING UTILITY
- EXISTING CONDUIT
- EXISTING AREA C (THIS WITH ROW)
- EXISTING AREA B (THIS WITH ROW)
- EXISTING AREA A (THIS WITH ROW)
- EXISTING UTILITY
- EXISTING CONDUIT
- EXISTING AREA C (THIS WITH ROW)
- EXISTING AREA B (THIS WITH ROW)
- EXISTING AREA A (THIS WITH ROW)



DATE CREATED: 4/8/26
 DATE REVISED:
 DRAWN BY: RAMTeCH



SCALE: 1:50

COMPANY:
 Windstream
 SYSTEM:
 CORDOVA, NE
 PROJECT NUMBER:
 715062036
 DESCRIPTION:
 FTTP GPON PERMIT

5 OF 5

RAMTeCH

Seward County Aging Services Advisory Board Bylaws

Amended April 2026

ARTICLE I: NAME AND PURPOSE

Section 1: Name

The advisory body herein created and defined by the Seward County Board of Commissioners (hereinafter “County Board”) shall be named Seward County Aging Services Advisory Board (hereinafter “Advisory Board”).

Section 2: Purpose

The purpose of the Advisory Board is to promote the well-being and enhance the quality of life for older adults residing in Seward County. The Advisory Board shall work to identify and address the needs and concerns of older adults, advocate for their rights and interests, and coordinate with relevant agencies and organizations to develop and implement programs and services that support aging individuals in the community.

The functions of the Advisory Board are to:

- advise the County Board on matters of concern to older residents of Seward County;
- Establish and maintain effective communication channels between older citizens of Seward County and the County Board;
- Gather and analyze information on aging-related issues and subjects affecting older individuals in Seward County;
- Develop, coordinate, and promote community aging services that foster the ongoing independence and self-sufficiency of older individuals;
- Monitor, evaluate and assess the effectiveness of community aging services in Seward County;
- serve as a representative of Seward County and its older citizens on aging-related committees and boards in Seward County, as well as at the local, state, and national levels; and
- perform other appropriate functions as the County Board deems necessary to fulfill the purpose of the Advisory Board.

ARTICLE II: MEMBERSHIP

Section 1: Composition.

The Advisory Board shall be composed of twelve members. The County Board shall appoint one member from each of the following towns: Pleasant Dale (District 4), Milford (District 1), Garland (District 4), Bee (District 4), Seward (Districts 2 and 5), Staplehurst (District 3), Goehner (District 3), Beaver Crossing (District 3), Utica (District 3), and Cordova (District 3). The member does not need to reside within the geographical limits of the town. If no resident of the town is available or willing to be appointed, the position will be filled from anywhere in the District in which the town is located. One member representing Seward County on the area agency on Aging Partner’s Advisory Council will be a member, with the other representative as alternate for this member. One member of the County Board shall be appointed by the County Board as the twelfth member ex officio. All members shall be residents of Seward County and no less than half shall be 60 years of age or older.

Section 2: Appointment.

When appointing members, the County Board should place particular emphasis on the nominee's demonstrated:

- interest in issues and concerns affecting the elderly;
- track record of contributing to the betterment of their community, particularly in relation to the well-being of older individuals; and
- specialized knowledge, skills, or experience pertaining to the needs of the elderly, services provided for seniors and their families, or the social and economic aspects of long-term care.

Section 3: Member Terms.

- For the initial appointments after adoption of these amended bylaws, members shall serve their terms beginning immediately upon appointment and ending as follows:
 - The term of the members appointed by the Board of Commissioners for the towns of Pleasant Dale, Milford, Staplehurst, Beaver Crossing, Goehner, and the Aging Partner's Advisory Council representative shall end at the annual meeting in the second year following their appointment.
 - The term of the members appointed by the Board of Commissioners for the towns of Garland, Bee, Seward, Utica, and Cordova, and the ex officio member from the Board of Commissioners shall end at the annual meeting in the third calendar year following their appointment.
- The appointment process for the eleven members appointed by County Board will proceed as follows: prior to July 1st of each year, the Advisory Board will present a list of nominations to the County Board for the appointment/reappointment of members whose terms are expiring or to fill any existing vacancies. The County Board has the option to appoint individuals from the provided nominations or nominate a qualified candidate of their choice. Prior to August 1st of each year, the County Board will inform the Advisory Board of their selected appointees for the upcoming terms. Members will serve a two (2) year term and may be reappointed for one consecutive term. The member must then wait out one term before being considered for appointment again.

Section 4: Rights and Responsibilities.

Advisory Board members shall have the right to participate in meetings, voice their opinions, and make recommendations. Members shall fulfill the responsibilities of attending meetings regularly, actively contributing to the Advisory Board's work, and promoting the mission and goals of the Advisory Board. Each member shall have one (1) vote.

Section 5: Compensation.

The Advisory Board members shall serve without compensation.

Section 6: Termination of Membership.

The Chair shall declare any member missing more than three regular meetings in any one calendar year, or more than two regular meetings without prior notice to the Advisory Board, as having vacated their appointment. Such vacation shall be declared at the next regular meeting. Any objection to such declaration by any member, excepting the member at issue, will cause the matter to be brought for a vote. Membership in the Advisory Board may be terminated by vote if a member fails to fulfill their responsibilities or acts in a manner detrimental to the Advisory Board's objectives. Termination shall be decided by a majority vote.

Section 7: Vacancies.

In the event of a member vacancy, the Advisory Board will provide written notice of the vacancy to the County Board. Along with the notice, the Advisory Board will present a list of nominations comprised of individuals who are qualified and willing to fill the vacancy. The issue of notice and nominations may be addressed at either a regular meeting or a special meeting called for that purpose. The County Board will appoint a member, from the list of nominations or of its own choosing, to complete the term for the vacant spot as soon as is practicable.

Article III: OFFICERS

Section 1: Officers and Duties.

- The Advisory Board shall have the following officers, all of whom shall be members of the Advisory Board:
 - Chairperson: the responsibilities of the Chairperson include chairing Advisory Board meetings, ensuring orderly proceedings, resolving questions of order, announcing agenda items, providing necessary signatures, and organizing other tasks essential for fulfilling the Advisory Board's objectives.
 - Chairperson-Elect: the Chairperson-Elect shall act as Chairperson in his or her absence and perform such duties as requested by the Chairperson in order to fulfill the Advisory Board's objectives. The Chairperson-Elect will serve one term and will automatically become the Chairperson the following year. If the Chairperson is unable to complete their term, the Chairperson-Elect shall fulfill the Chairperson's term and remain in office for their scheduled term.
 - Board Clerk: the Board Clerk shall keep and maintain the minutes of all meetings of the Advisory Board, take roll, read minutes for the prior meeting, review important correspondence and distribute it to Advisory Board members as appropriate, record proceedings, notify members of proceedings, and take charge of Advisory Board documents.

Section 2: Election of Officers

The election of officers shall be organized and conducted by the Aging Services Program Manager, who will oversee the logistics and procedures of the election. Officers shall serve for a term of one year, beginning January 1st following elections in October. If the Chairperson-Elect cannot serve as Chairperson when their term begins, the Advisory Board shall elect a Chairperson from its membership.

ARTICLE VI: MEETINGS

Section 1: Meetings.

- Regular Meetings: The Aging Services Advisory Board shall conduct regular meetings as necessary but no less than once per quarter, in January, April, July, and October, at a time and place of the members choosing. Regular meeting dates, times, and locations shall be established at the Annual Meeting. At any regular meeting, the date, time, or location for the next regular meeting may be changed by a consensus of members who are present.
- Annual Meeting: The October meeting shall be the Annual Meeting and shall take place after the appointments for the upcoming year have been received from the County Board. Election of officers will occur at the annual meeting.
- Special Meetings: Special meetings for the purpose of conducting special or emergency business may be called by the Chairperson with the approval of at least two other members, or upon request of at least half of the members. Notice of special meetings, including the purpose and agenda, shall be provided to members at least seven days prior to the meeting.

Section 2: Quorum.

A quorum to conduct business shall be a majority of the sitting members of the Committee; however, in no circumstance may a quorum consist of fewer than four (4) members.

Section 3: Voting.

Decisions shall be made by a simple majority vote of the quorum, unless otherwise specified herein. A motion that does not carry a majority does not pass.

Section 5: Nebraska Open Meetings Act.

All meetings of the Advisory Board, including special meetings, shall be conducted in accordance with the provisions of the Nebraska Open Meetings Act. The Advisory Board shall adhere to the requirements of the Act regarding public notice, accessibility, and transparency. The Advisory Board shall provide public notice of all meetings by posting an agenda in a conspicuous location accessible to the public at least 24 hours in advance of the meeting. Notice shall also be given to any individuals or organizations that have requested notification of Advisory Board meetings.

Article VII: AMENDMENT OF BYLAWS

Section 1: Proposal

Any member of the Advisory Board may propose amendments to the bylaws. Proposed amendments shall be submitted in writing to the Board Clerk, who shall distribute copies to all members at least 24 hours prior to the meeting at which the amendment will be discussed.

Section 2: Discussion and Voting

During the meeting, the proposed amendment shall be discussed, and members shall have the opportunity to ask questions and provide input prior to the vote. Any amendment to the bylaws shall require a two-thirds majority vote to be presented to the County Board for approval.

Section 3: Approval

If approved by the Advisory Board, the Board Clerk shall forward the approved amendment to Seward County Clerk for submission to the County Board and to the Seward County Attorney's office for legal review. If the amendment is subsequently approved by the County Board, it shall be incorporated into the bylaws and become effective immediately. The County Board may amend the bylaws upon its own motion.

Section 4: Notification

Following the approval of a bylaw amendment, the Board Clerk shall promptly distribute the updated bylaws to all members and update any relevant organizational documents or records to reflect the changes.

These amended bylaws are hereby adopted by the Seward County Board of Commissioners this _____ day of _____, 2026.

Seward County Commissioner

Seward County Commissioner

Seward County Commissioner

Seward County Commissioner

Seward County Commissioner

Attested to by:

Seward County Clerk

APPLICATION FOR USE OF SEWARD COUNTY COURTHOUSE GROUNDS

Date(s) of use: 5-16-26 to 10-31-26
Time of use (start and end times): Wed. set up at 4:00pm M-F 5-7 Sat 8-NOON
Group Requesting Use: Seward Farmers Market
Name of Person Responsible: Carol Albrecht
Address: 2415 3rd Alyssa NE 68609
Telephone Number: 402-641-4670 Fax Number:
E-mail address: carol.bluevalley@gmail.com
Name of Event: Farmers Market
Type of Event: Farmers Market
Specific areas of Courthouse grounds you request to use: East South & West sides by sidewalk
Is the event open to the general public? yes
Were you supplied with a copy of Courthouse lawn policy yes
Number of participants expected: Increase about 25 Regular vendors & up to 40 total
What equipment will be used on the grounds? tables & tents
When will equipment be set up? Before market starts
Is food served for a fee? no
If yes, has the appropriate Health Department permit been obtained? yes
Has this group used Courthouse grounds for other events? yes
A liability insurance policy naming the County as an "additional insured" is encouraged in the amount of at least \$1 million at the time of event. Does this group have liability insurance to cover this event? no

I have read the Rules For Use of Courthouse Grounds. I understand that Courthouse grounds will be left clean and neat condition after use. I am liable for all damages, expenses and loss caused by any person who attends or participates in this scheduled event. By signing this application, I agree to defend and hold harmless the County regarding any damage which may occur as a result of this scheduled function.

Signature of Responsible Person

Date 4-14-26

Please return application to:

Seward County Clerk
PO Box 190
Seward, Ne 68434



Geo-Comm, Inc.
EIN # 41-1811590
1100 West St. Germain Street, Suite 300
St. Cloud, MN 56301
Email: Contracts@geocomm.com
Phone: (320) 240-0040

Seward County, NE
261 S 8th St, Ste 258
Seward, NE 68434
Contact: Maria Scamehorn
Email: mscamehorn@sewardcountyne.gov
Phone: (402) 643-6784

Table with 4 columns: Description, Contract Start Date, Contract End Date, Amount. Rows include GIS Data Layers Maintenance Services, MSAG Maintenance and ALI Database Support Services, and Address Assignment Services for various years from 2026 to 2030. Total amount: \$62,237.08.

Contract Renewal Terms and Conditions

A description of the services provided in this Agreement are attached and incorporated as Exhibit A – GIS Maintenance Services.

Customer will pay GeoComm contract total invoiced on the following payment schedule:

- o \$11,263.34 invoiced net 45 on June 1, 2026
o \$11,826.51 invoiced net 45 on June 1, 2027
o \$12,417.83 invoiced net 45 on June 1, 2028
o \$13,038.73 invoiced net 45 on June 1, 2029
o \$13,690.67 invoiced net 45 on June 1, 2030

Customer Authorization

Signature: _____

Print Name: _____

Purchase Order # (if required): _____

Date: _____

Exhibit A – GIS Maintenance Services

GIS Data Layers Maintenance Services

- GeoComm will use provided resources, including digital copies of the MSAG and ALI database, to update GIS data layers for location validation in 9-1-1 systems. As needed, GeoComm will:
- Update the Road Centerline layer with additions, deletions, and corrections
- Update the Site/Structure Address Point layer with additions, deletions, and corrections
- Update Service Boundary Layers (PSAP, police, fire, EMS, and ESZ/ESN) with additions, deletions, and corrections when requested
- Update the Provisioning Boundary Layer with additions, deletions, and corrections.
- Update the Incorporated Municipality Layer when there are annexations
- If available, replace existing additional layer(s) with customer provided data (e.g. railways, water features, hazardous sites, etc.)

GIS data attribute standardization following the NENA Standard for NG9-1-1 GIS Data Model and/or your PSAP mapping system requirements are included. GeoComm will populate Mandatory and Conditional attributes with provided resources.

GeoComm will perform quality control (QC) checks on GIS data to measure GIS data quality and synchronization with MSAG and ALI databases, if available. If GIS data errors are detected, GeoComm will make appropriate corrections. If MSAG or ALI errors are detected, GeoComm will correct the error if contracted to do so. If resolving the MSAG or ALI errors are outside of the scope of service, GeoComm will provide you with a list of required updates.

GeoComm will provide updated GIS data packages (zip file containing the updated GIS data layers in file geodatabase format) for you to provision into your local 9-1-1 systems. If the local 9-1-1 system is a GeoComm mapping application, GeoComm will execute the update process.

If requested, GeoComm can provide.pdf files representing one combined Service Boundary map (Police, Fire, EMS) which you can print to hard copy wall maps.

GeoComm will work with Customer to ensure map data meets or exceeds industry standards issued by NENA and State issued standards for NG9-1-1. Additional charges may apply if new data layers need to be built due to State requirements.

MSAG and ALI Maintenance Services

To ensure ongoing synchronization with GIS data layers, MSAG, and ALI database, GeoComm will update and manage your MSAG based on provided resources. As needed, GeoComm will:

- Submit MSAG updates to your database provider when roads are added, changed, or deleted if allowed access to the database provider's MSAG maintenance system.
- Assist in the resolution of MSAG discrepancies, as provided by the database provider (E.g. overlaps with other MSAG entries, address validation, etc.)
- Assist in the resolution of inconsistencies between the MSAG and GIS data layers.
- Assist in the resolution of telephone (TN) records that do not match the MSAG.
- Request new Emergency Service Numbers (ESNs) from the database provider when new responder combinations are created.
- Complete periodic reviews of the MSAG, ALI database, and GIS data layers to ensure a high synchronization Rate and complete updates. Note: If clarification is needed, GeoComm will work with you to ensure accurate updates are made.

Address Assignment Services

GeoComm will update the Site/Structure Address Point layer based on provided resources. As needed, GeoComm will:

- Update the Site/Structure Address Point layer with new address point locations using provided accurate location information or latitude and longitude for the approximate placement of the address point.
- Assign addresses to newly added points based on the road centerline layer attributes (street name and address ranges) and return the newly assigned addresses within three business days.
- Provide support regarding unique addressing situations or addressing discrepancies.

Customer shall provide one or more of the following:

- Coordinates - Latitude and Longitude
- Specific Directions - example: .25 mile W of Hwy 1 at the 1st Ave intersection on N Side of Road
- Screenshot of location with address clearly marked and surrounding roads indicated

Note: GeoComm is not responsible for notifying residents of the newly assigned addresses.

Equipment Rental Agreement

This Equipment Lease ("lease") Agreement between Hartman Construction Co. LLC ("lessor") and Seward County ("lessee") is made and entered the following date: _____.

The following "Equipment" shall be Leased by Lessor to Lessee:

Equipment Leased: Dynapac

Serial Number: 10000303 PNA 033016

Year/Make/Model: CC900G SMOOTH DRUM

Equipment Value: \$ 20,000.00

Notes: _____

Lease Period: The lease period shall begin on the date Lessee takes possession of Equipment and ends when received by Hartman Construction Co. LLC

Agreed on Lease rates:

\$100 per Equipment Hour.

(Seward County is Tax Exempt.)

Lessee Address: Andy Hartmann Phone 402-432-2168

Email Address: andydirtmover@gmail.com

Terms and Conditions

1. Lessor agrees that said Equipment is in good and operable condition and Lessee acknowledges that he or she has been instructed in the proper use and safety of Equipment.
2. The Lessee agrees to use the Equipment in a reasonable and proper manner and will comply with all Federal, State, and local laws and regulations relating to the use, operation and maintenance of the Equipment.
3. Lessee, at his or her own expense, will keep the Equipment in good repair, condition and working order and will provide all parts and devices that are required to maintain the Equipment in good mechanical working order.
4. Lessee agrees to hold Lessor harmless against any and all claims, actions, suits, or damages of any kind arising out of and connected with or resulting from Lessee's use of the Equipment.
5. Lessee is responsible for all liability insurance (including third party liability) associated with the use of leased Equipment, including, but not limited to, possession of, operation of and transport of said Equipment.
6. At the expiration or termination of this Lease, Lessee will return the Equipment to Lessor in good condition and working order, with the exception of ordinary wear and tear that results from proper use.

Signature – Lessee

Date



9 April 2026

Signature – Lessor

Date

Go Beyond with

point



Administrative Services PROPOSAL

Prepared for:

Seward County

06-01-2026

Presented by:

Jamie Olsen

jamie.olsen@pointchealth.com

Plan Pricing

Administration Fee Summary



Seward County 529 Seward Street Seward, NE 68434 Effective: 06-01-2026		Employee: 44	\$10.63	\$10.63	=	\$467.72	\$5,612.64
Organ Transplant Rider		Dependent: 62	\$26.37	\$26.37	=	\$1,634.94	\$19,619.28
Organ Transplant Total						\$2,102.66	\$25,231.92
Administration		Volume	Prior Year	Rate		Monthly Cost	Annual Cost
Medical/Rx Administration		106	\$46.50	\$35.29	=	\$3,740.74	\$44,888.88
<u>2025 Composite fee included:</u> Government Reporting & Access Compliance Network Access & Utilization Management Teladoc General Medical			included	\$2.00	=	\$212.00	\$2,544.00
			included	\$9.45	=	\$1,001.70	\$12,020.40
			included	\$2.25	=	\$238.50	\$2,862.00
COBRA Administration		106	\$1.00	\$1.50	=	\$159.00	\$1,908.00
Administration Total			\$62,964.00			\$5,351.94	\$64,223.28
Set-up and Annual Fees							
Renewal Implementation		Yr 2+	\$1,250.00	\$1,250.00	=	\$1,250.00	\$1,250.00
Acceptance:							
SIGNATURE _____						DATE _____	
Please note: PPO Network Access fees are subject to change based on yearly network pricing updates							
* POINT C RESERVES THE RIGHT TO ADJUST, AMEND, OR EDIT THE PRICING FOR SERVICES HEREIN DUE TO MARKET OR LEGISLATIVE CHANGES IMMEDIATELY FOLLOWING THE MARKET OR LEGISLATIVE EVENT							

Plan Pricing

Service Breakdown



Seward County 529 Seward Street Seward, NE 68434 Effective: 06-01-2026	
Administration Services	Rate
Plan Set-up/Implementation and Communication Includes Compliance Review Plan Document Schedule of Benefits SBC Customized Identification Cards Mailed to Member's Home Open Enrollment Packets	Included Included Included Included Included Included
Government Reporting & Access Compliance Member Shopping Tool (Transparency in Coverage) Plan Required INN and OON MRFs Annual Rx Drug Cost Reporting and Submission Gag Clause Submission the Client must sign a release of liability in order for TPA to submit on behalf of the plan.	
Reporting and Analytics Standard reporting with client/broker access	Included
Point C Care Management Point C Specialty Care Management PCRx Subrogation Out of Network Claim Negotiation New York Public Goods Pool* Massachusetts Reporting* PCORI Fee Calculation ID Card Reprint Fee	\$150 Per Hour \$175 Per hour 30% of Savings 30% of Savings 30% of Savings Included Included Included \$5.00 Per Card
Additional Compliance Services Available Upon Request *Client is responsible for paying the per life fee for employees who live in this state.	

Plan Pricing

Reinsurance Breakdown



Seward County							
Excess-loss and Administration Cost Analysis							
Organ Transplant							
	Employee	\$10.63	\$10.63	\$10.63	\$10.63	\$10.63	\$10.63
	Family	\$26.37	\$26.37	\$26.37	\$26.37	\$26.37	\$26.37
	Annual Cost	\$26,231.92	\$25,234.90	\$25,231.92	\$25,231.92	\$25,231.92	\$25,231.92
Enrollment							
	Employee	44					
	EE+1	26					
	Family	34					
	Total	106					
Please Identify Quote Selected by marking with an X							
MGU		Stealth	Stealth	Stealth	Stealth	Stealth	Stealth
Carrier		Evo Risk	Evo Risk	SL Management	Evo Risk	SL Management	Evo Risk
Aggregating Specific Option		\$40,000.00	\$40,000.00	\$40,000.00	\$40,000.00	\$40,000.00	\$40,000.00
Options		Current	Renewal	Option 1	Option 2	Option 3	Option 4
Stop-Loss		FIRM 4/27	FIRM 4/30	FIRM 4/27	FIRM 4/30	FIRM 4/27	FIRM 4/30
Specific Deductible		\$60,000	\$60,000	\$60,000	\$65,000	\$65,000	\$70,000
Coverages Included		Medical, RX	Medical, RX	Medical, RX	Medical, RX	Medical, RX	Medical, RX
Specific Premium							
Specific Contract Basis		12/15	12/15	12/15	12/15	12/15	12/15
	Employee	\$211.07	\$304.79	\$275.31	\$289.98	\$261.00	\$279.21
	Employee + 1 Dependent	\$380.46	\$556.92	\$513.17	\$529.32	\$486.51	\$509.24
	Family	\$570.03	\$839.07	\$779.39	\$797.17	\$738.88	\$766.69
Annual Specific Premium		\$471,851.76	\$690,394.80	\$635,779.92	\$656,206.32	\$602,738.40	\$631,337.04
Dollar Change			\$218,543.04	\$163,928.16	\$184,354.56	\$130,886.64	\$159,485.28
Aggregate Premium							
	Aggregate Contract Basis	12/12	12/12	12/12	12/12	12/12	12/15
	Composite	\$13.82	\$20.22	\$13.82	\$22.04	\$14.86	\$23.79
Annual Aggregate Premium		\$17,579.04	\$25,719.84	\$18,122.16	\$25,745.76	\$25,149.36	\$33,242.64
Aggregate Coverage included		Med,Rx	Med, Rx	Med, Rx	Med,Rx	Med,Rx	Med,Rx
Claims Funding Factors							
	Employee	\$867.45	\$949.85	\$998.80	\$974.18	\$1,013.77	\$994.75
	Employee + 1 Dependent	\$1,616.94	\$1,770.51	\$1,861.76	\$1,815.88	\$1,889.70	\$1,854.21
	Family	\$2,455.76	\$2,689.04	\$2,827.61	\$2,757.90	\$2,870.02	\$2,816.15
Attachment Point		\$2,003,255.52	\$2,193,540.48	\$2,306,582.64	\$2,249,725.92	\$2,341,177.92	\$2,297,231.76
Percentage Change			9%	15%	12%	17%	15%
Dollar Change			\$190,284.96	\$303,327.12	\$246,470.40	\$337,922.40	\$293,976.24
Administrative Fees							
	Total Admin PEPM	\$49.50	\$0.49	\$50.49	\$50.49	\$50.49	\$50.49
	Annual Renewal Fee	\$1,250.00	\$1,250.00	\$1,250.00	\$1,250.00	\$1,250.00	\$1,250.00
Annual Administrative Cost		\$64,214.00	\$65,473.28	\$65,473.28	\$65,473.28	\$65,473.28	\$65,473.28
Estimated Fixed Cost		\$578,876.72	\$806,822.82	\$744,607.28	\$772,657.28	\$716,592.96	\$755,284.88
Percentage Fixed Cost Change			39%	29%	33%	24%	30%
Estimated Expected Cost		\$2,181,481.14	\$2,561,655.20	\$2,589,873.39	\$2,572,438.02	\$2,591,535.30	\$2,593,870.29
Estimated Maximum Cost		\$2,582,132.24	\$3,000,363.30	\$3,051,189.92	\$3,022,383.20	\$3,059,770.88	\$3,052,516.64
Percentage Change			16%	18%	17%	18%	18%
Dollar Change			\$418,231.06	\$469,057.68	\$440,250.96	\$477,638.64	\$470,384.40
Laser Liability							
KS		\$135,000.00	\$250,000.00	\$250,000.00	\$250,000.00	\$250,000.00	\$250,000.00
SL			\$225,000.00		\$225,000.00		\$225,000.00
Claimant 3							
Claimant 4							
Additional Laser Liability Totals		\$75,000.00	\$355,000.00	\$190,000.00	\$345,000.00	\$185,000.00	\$335,000.00
Estimated Max Cost with Laser Liability		\$2,657,132.24	\$3,355,363.30	\$3,241,189.92	\$3,367,383.20	\$3,244,770.88	\$3,387,516.64
% Increase (Est. Max Cost with Laser Liability)			26%	22%	27%	22%	27%
Contract Options							
	Specific Advance	Yes	Yes	Yes	Yes	Yes	Yes
	Aggregate Accommodation	No	No	No	No	No	No
	Terminal Liability	No	No	No	No	No	No
Carrier Risk Adjustment							
Notes:							
Initial/Date Quote Selected							
Signature							
Quotes are illustrative until identified as Firm							